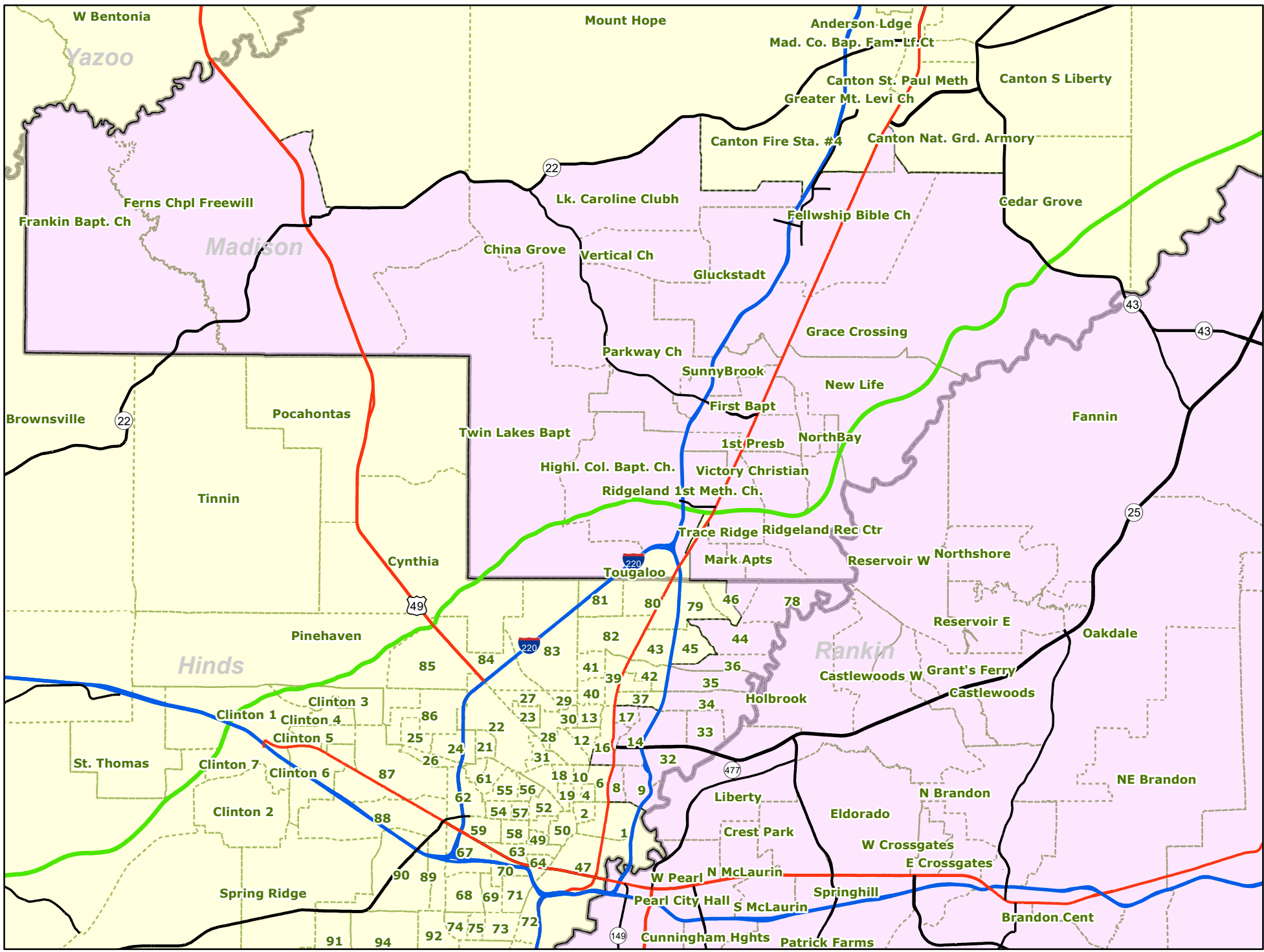
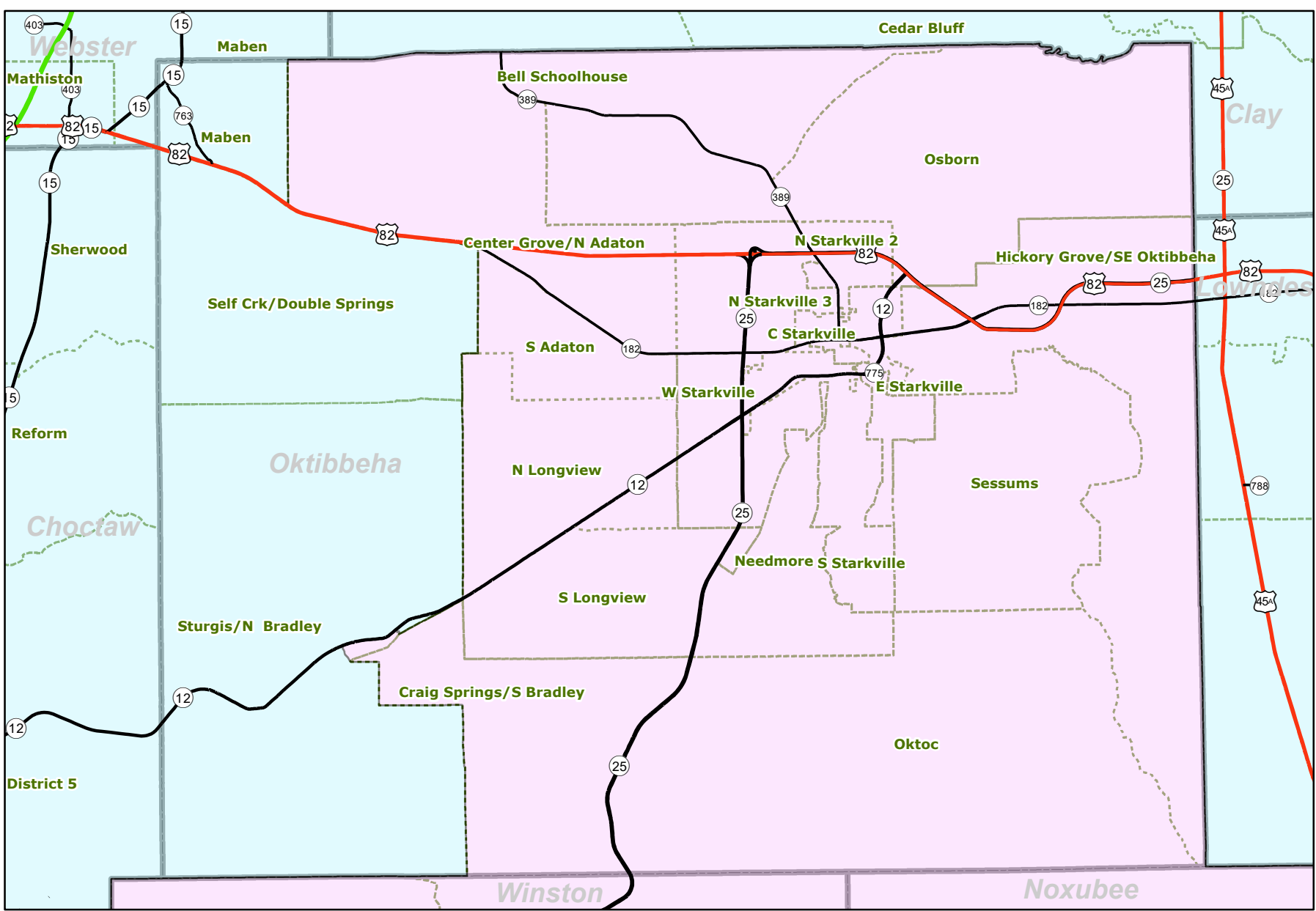


U.S. Congressional Districts

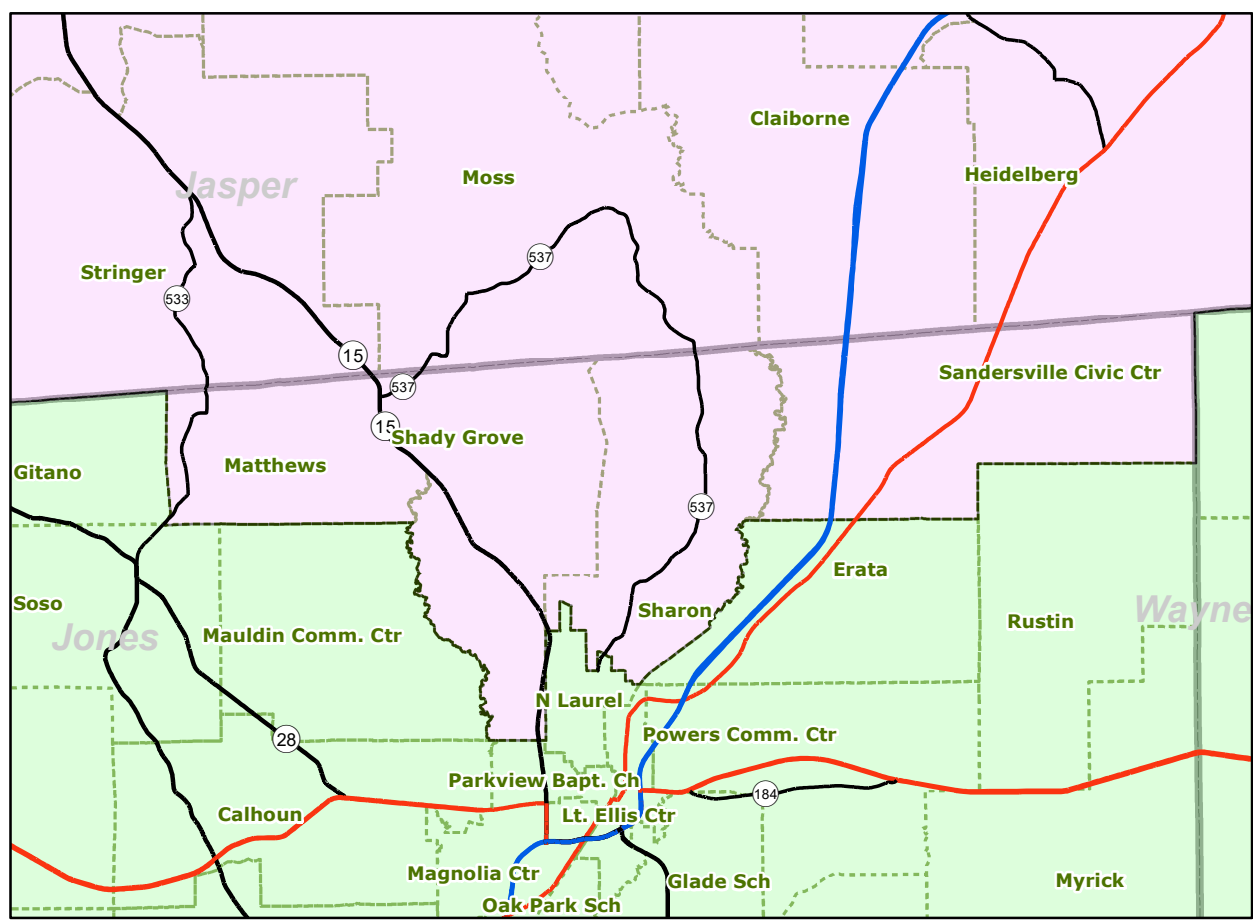
House Bill 384 as passed the Senate



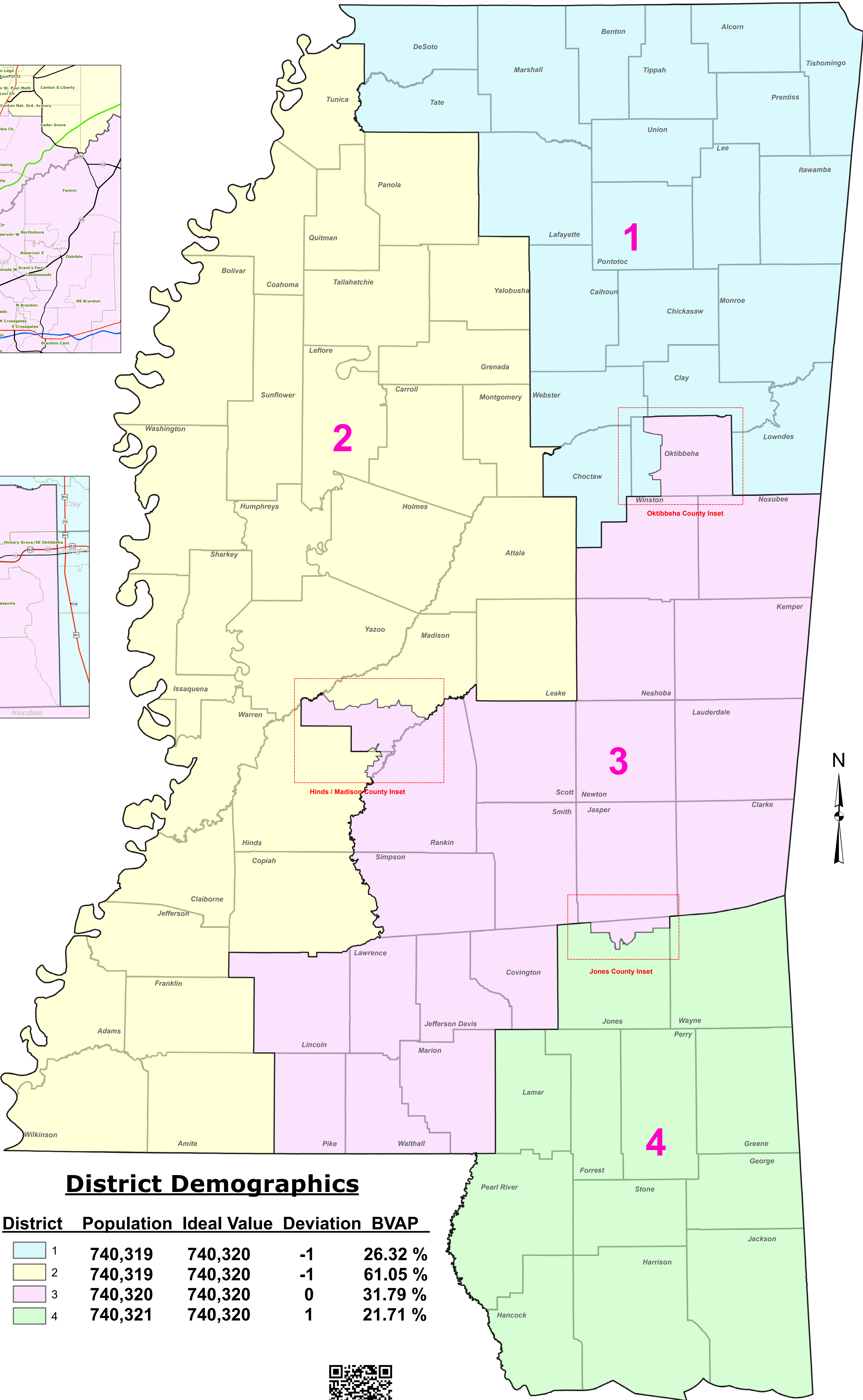
Hinds / Madison County Inset



Oktibbeha County Inset



Jones County Inset



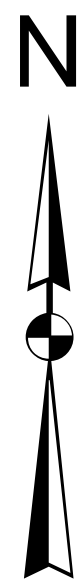
District Demographics

District	Population	Ideal Value	Deviation	BVAP
1	740,319	740,320	-1	26.32 %
2	740,319	740,320	-1	61.05 %
3	740,320	740,320	0	31.79 %
4	740,321	740,320	1	21.71 %



Map prepared by MARIS - 1/12/2022

0 15 30 60 Miles



Election Districts were compiled on a whole block basis by Legislative staff. Base data (roads, cities, and counties) were compiled from 2020 U.S. Census Bureau TIGER Files. Although the information contained on this map is believed to be accurate, the Board of Trustees, State Institutions of Higher Learning/MARIS, the Standing Joint Committee on Reapportionment make no warranties as to the completeness, accuracy, reliability, or suitability of the data for any use, or for any conclusions derived from this map.